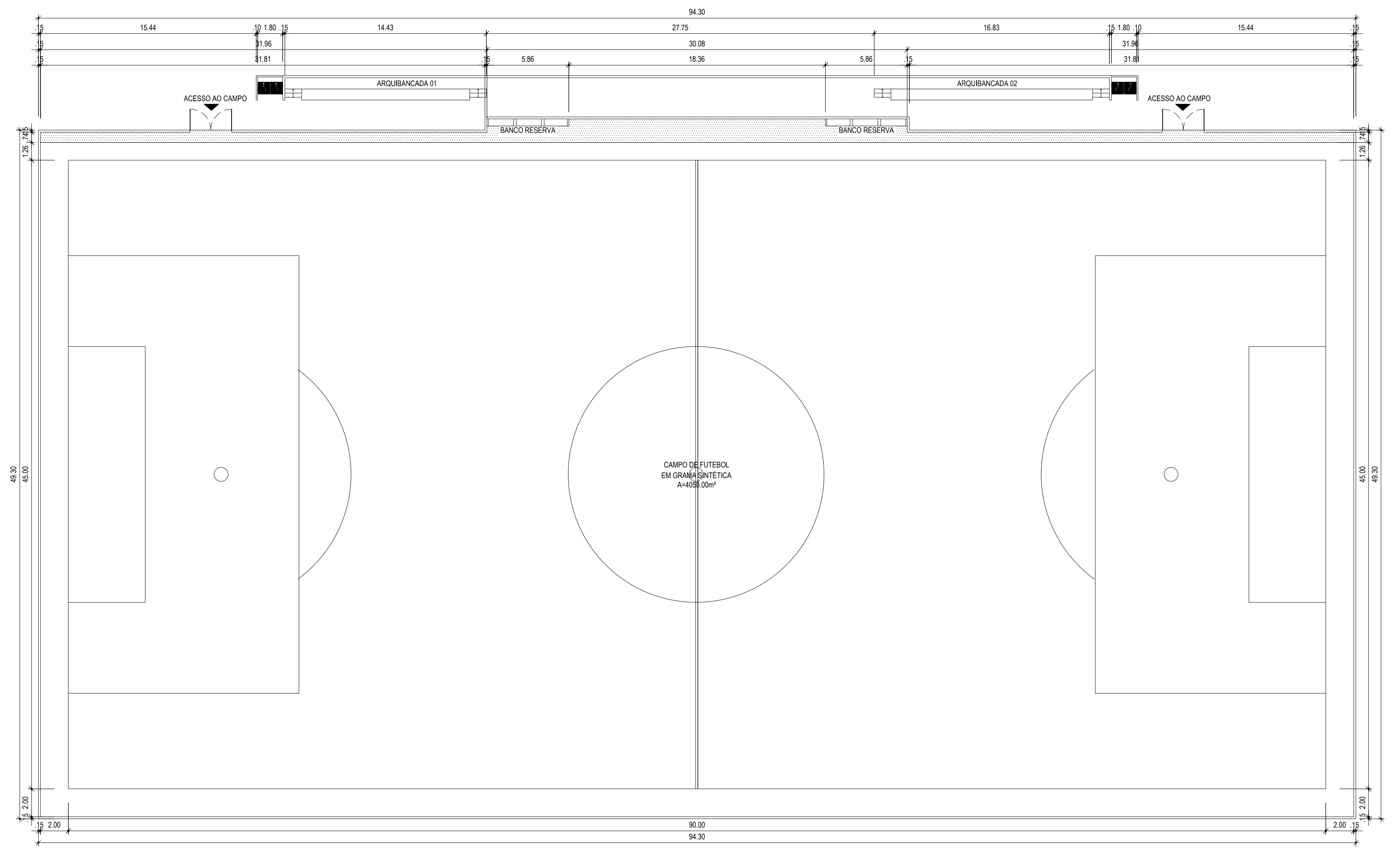
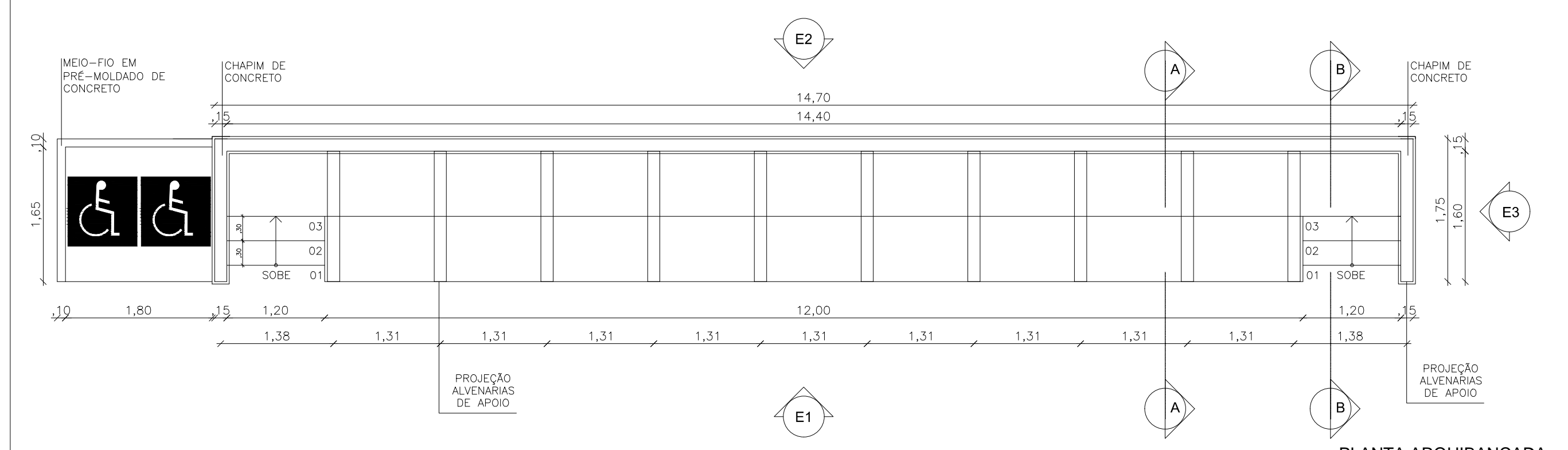


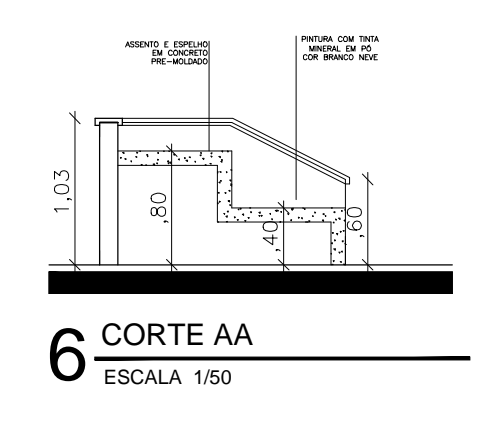
1 **PLANTA ÚSOS VCE 11 U**
ESCALA 1/1000




2 **PLANTA BAIXA**
ESCALA 1/200



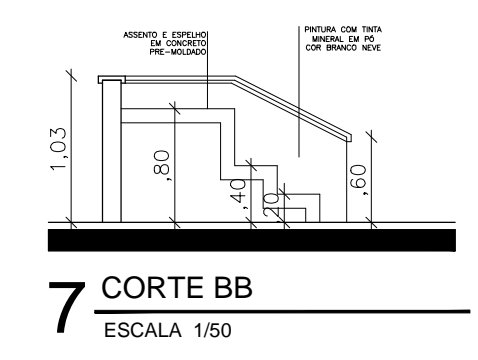
3 **PLANTA ARQUIBANCADA**
ESCALA 1/50




6 **CORTE AA**
ESCALA 1/50



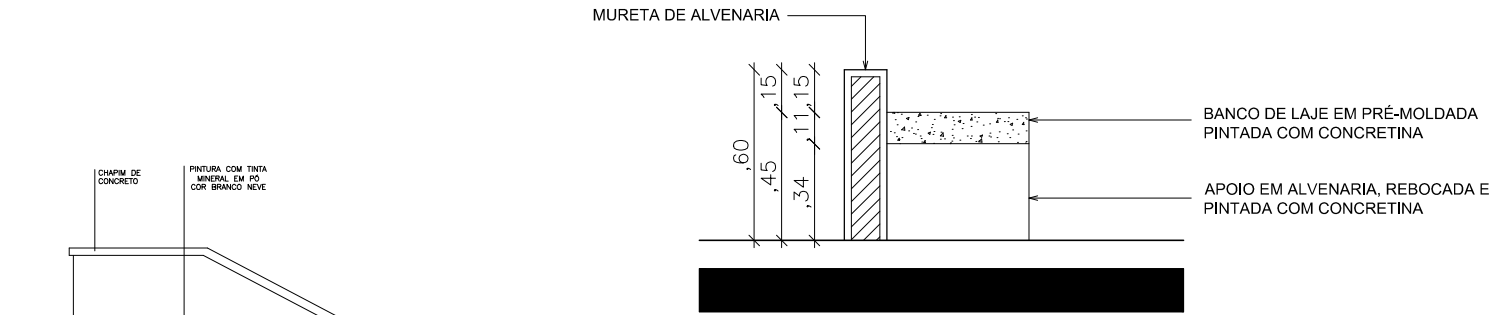
9 **PLANTA BANCO RESERVA**
ESCALA 1/25



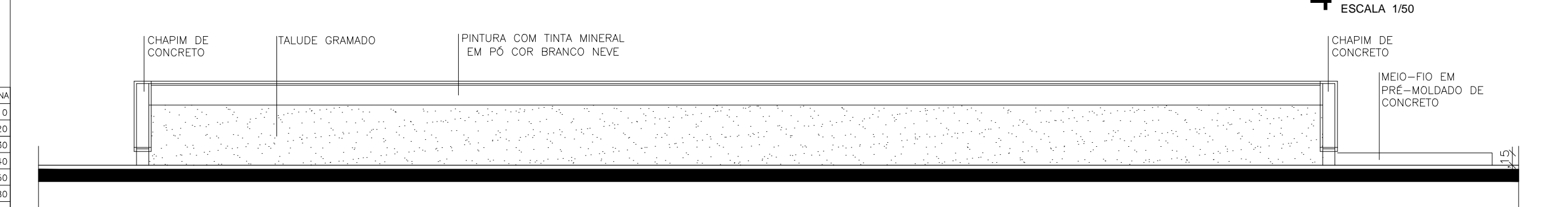
7 **CORTE BB**
ESCALA 1/50



4 **VISTA E1 ARQUIBANCADA**
ESCALA 1/50



10 **VISTA LATERAL BANCO RESERVA**
ESCALA 1/25



5 **VISTA E2 ARQUIBANCADA**
ESCALA 1/50

ESCALA DE PLOTAGEM: 10 : 1

COR PENA	-1	0.10
-2	0.20	
-3	0.30	
-4	0.40	
-5	0.50	
-6	0.80	
-7	0.30	
COLORIDA	-8	0.10
-9	0.09	
-10	0.10	

SECOMP - SECRETARIA DE OBRAS, MOBILIDADE E SERVIÇOS PÚBLICOS

PROJETO: **ÚSOS VCE 11 U**
OPERAÇÃO DE ÚSOS VCE 11 U

INTERESSADO: **PREFEITURA DE SOBRAL** AUTOR: **YAN FROTA F. MARQUES**

ENDEREÇO: **AVENIDA DE SÃO JOSÉ**

MUNICÍPIO: **SOBRAL**

DESENHOS DA FRANCHA: **ÚSOS VCE 11 U** ESCALA: 1:1000
 PLANTA BAIXA 1:200
 PLANTA ARQUIBANCADA 1:50
 VISTA E1, E2, CORTE AA E BB 1:50
 PLANTA BANCO RESERVA 1:25
 VISTA BANCO RESERVA 1:25

DATA: JUN/2018 LOCAL: JUN/2018 ARQUIVO: PR_01_02 **ARQ ÚNICA**