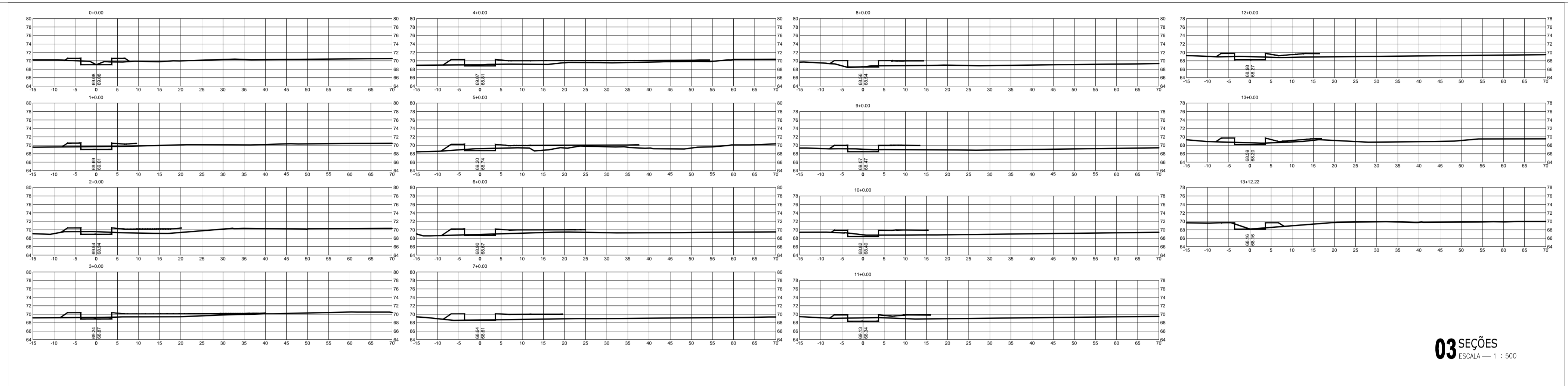
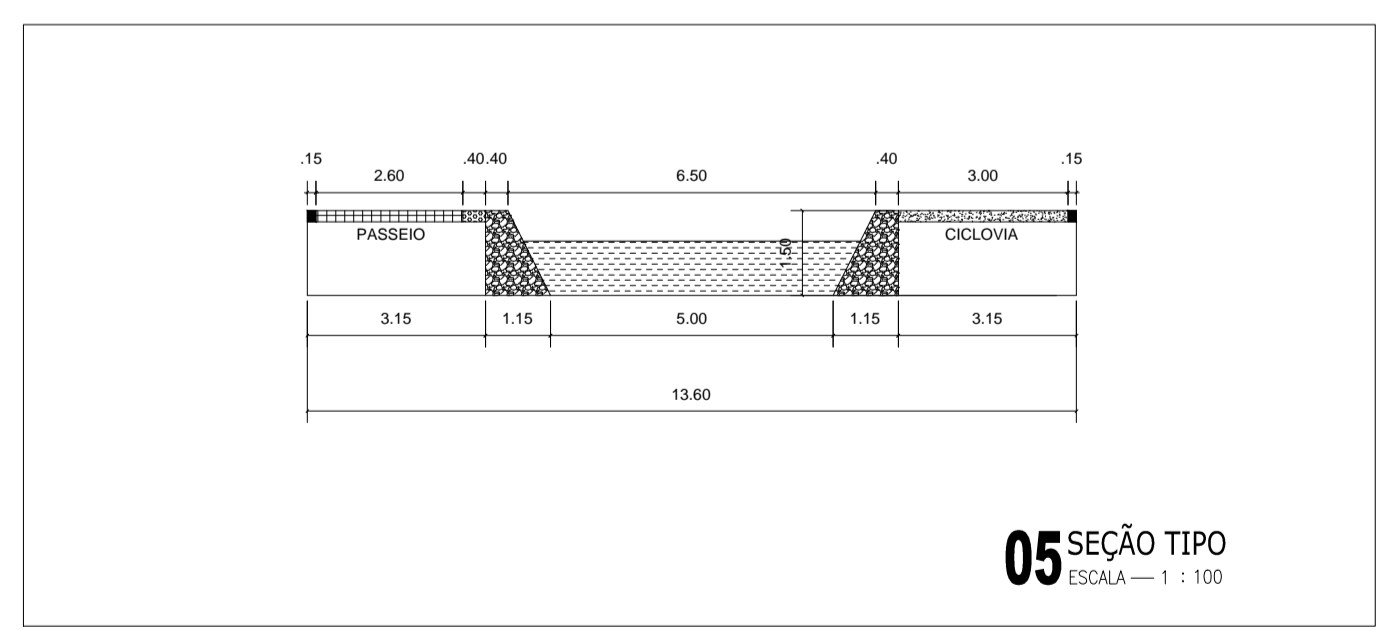
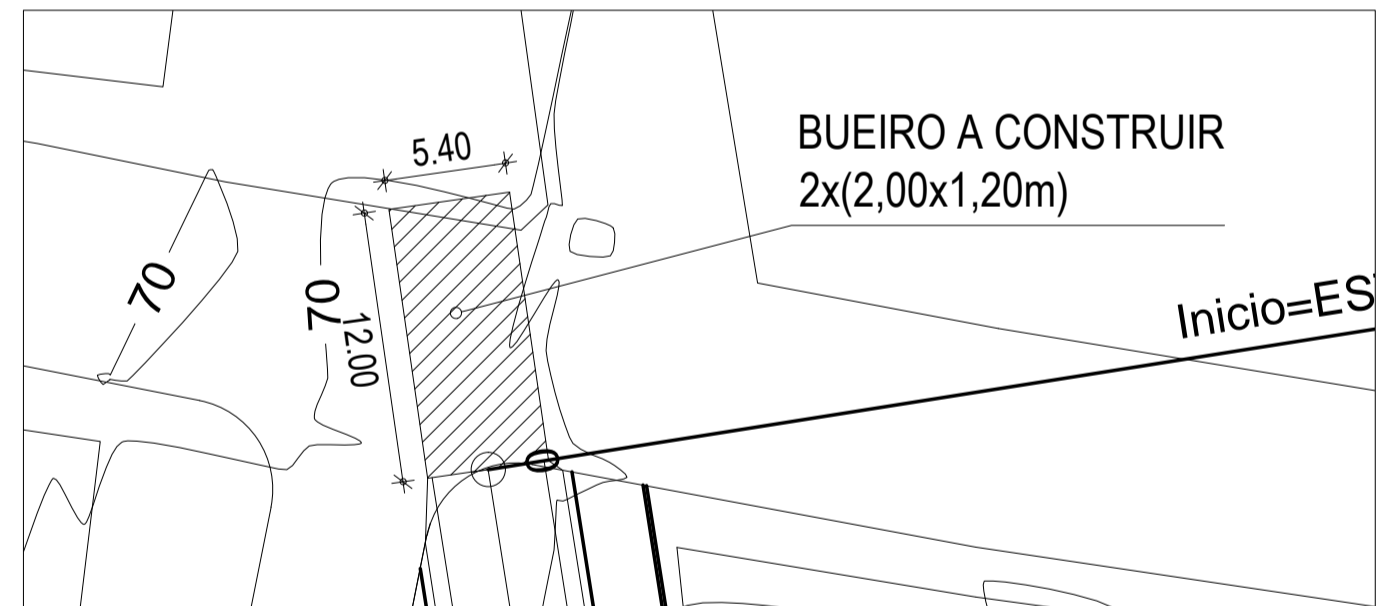
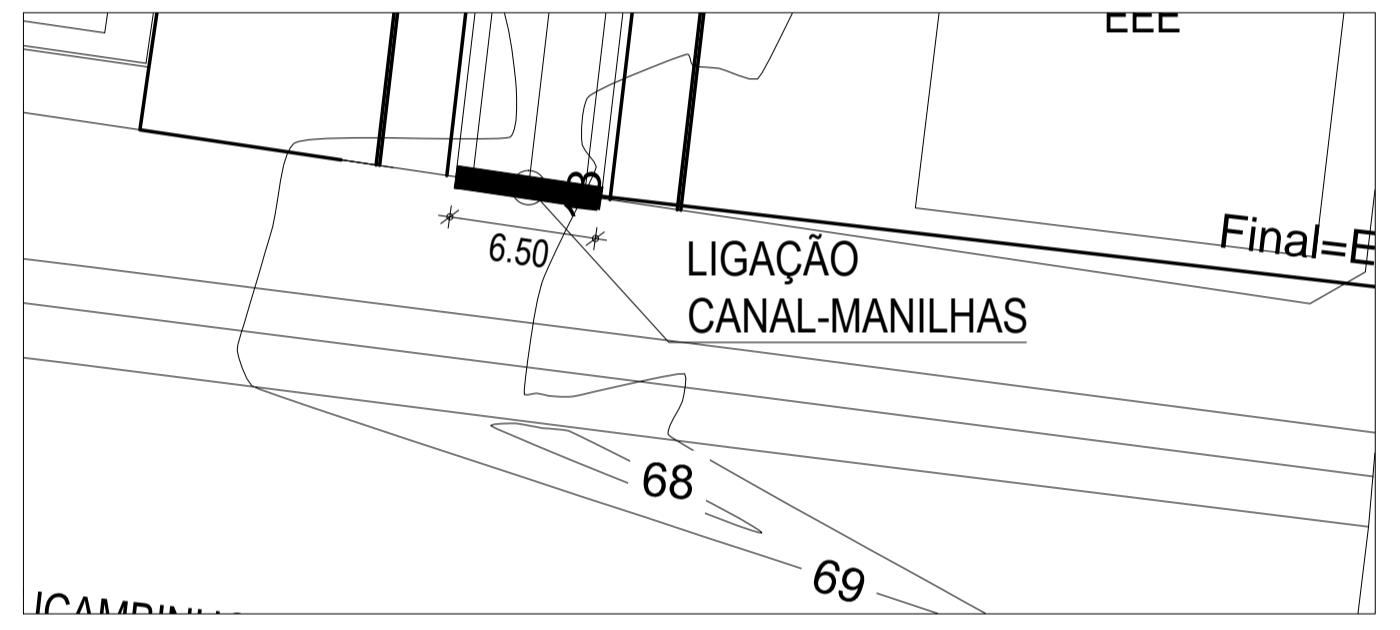


02 PERFIL LONGITUDINAL
ESCALA — 1 : H: 1/1000 - V: 1/100



03 SEÇÕES
ESCALA — 1 : 500



VOLUME TOTAL						
Estaca	7'1'1/2" de A	7'1'1/2" de D	Volume de Corte (m³)	Volume de Aterro (m³)	Vol. Cort. Acum. (m³)	Volume de Aterro Acum. (m³)
0+0.00	4.33	5.05	0.00	0.00	0.00	0.00
1+0.00	4.95	7.07	92.77	121.26	92.77	121.26
2+0.00	4.23	19.96	91.69	287.45	184.46	408.71
3+0.00	2.72	24.56	69.39	497.82	253.84	906.52
4+0.00	2.13	33.23	48.59	677.77	302.43	1584.29
5+0.00	3.21	26.62	53.57	700.98	356.00	2285.27
6+0.00	1.65	21.13	48.79	526.93	404.80	2812.20
7+0.00	0.25	25.62	19.98	467.44	423.78	3279.65
8+0.00	0.77	16.56	9.78	375.02	433.56	3654.67
9+0.00	4.33	13.16	50.83	253.29	484.38	3907.96
10+0.00	3.51	15.81	79.10	253.24	563.48	4161.20
11+0.00	5.84	12.33	93.44	281.35	656.92	4442.55
12+0.00	5.19	11.83	110.23	241.55	767.16	4684.10
13+0.00	2.88	9.37	80.63	211.97	847.79	4896.07
13+12.22	2.85	4.14	34.99	82.49	882.78	4978.56

04 VOLUMES
ESCALA — 1 : 1/1000

LEGENDA	
	DESAÍO DE VERTICAMENTO
	70XUÍO
	POSTE
	RN
	106.325 PONTO COTADO
	ÓVULO
	ÓVULO DE 15U
	ÓVULO DE 20X20
	POLIGONAL
	CERCA
	X' ÚVULO
	ESTACQUEAMENTO

SECOMP - SECRETARIA DE OBRAS, MOBILIDADE E SERVIÇOS PÚBLICOS

PROJETO: **PROJETO DE TERRAPLENAGEM DRENAGEM RIACHO DO URUBU**

INTERESSADO: PREFEITURA DE SOBRAL
 ENDEREÇO: OUTAÍU
 MUNICÍPIO: SOBRAL

AUTOR: OS CARVALHO JUNIOR
 ENGENHEIRO AGRIMENSOR
 CREA-CE / RNP: 061453940-4

PREFEITURA DE SOBRAL

DESENHOS DA PRIMEIRA ESCALA INDICADA

TER. 01/01

ESCALA DE PLANIMETRIA: 1:1000