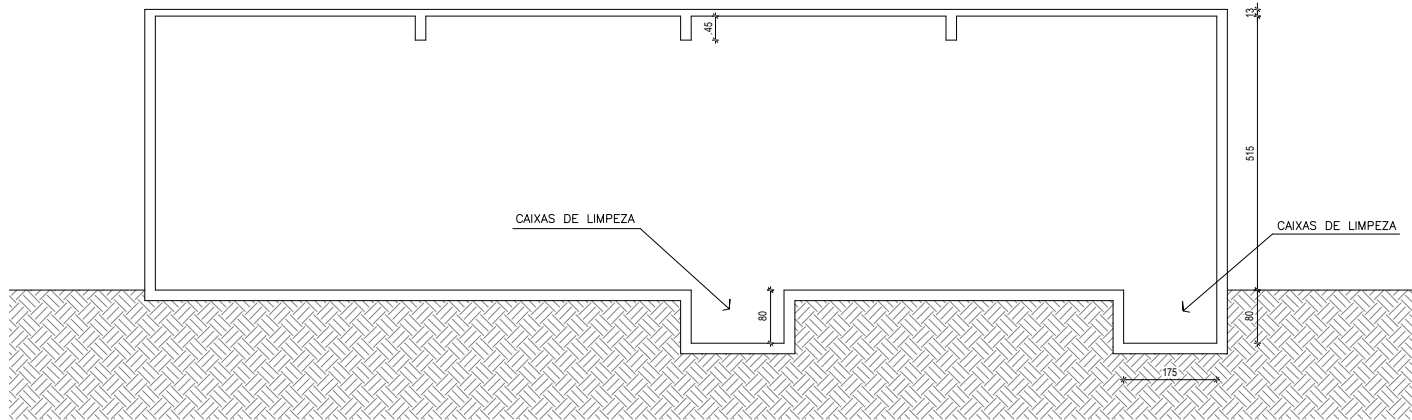


JOSÉ EUCLIDES

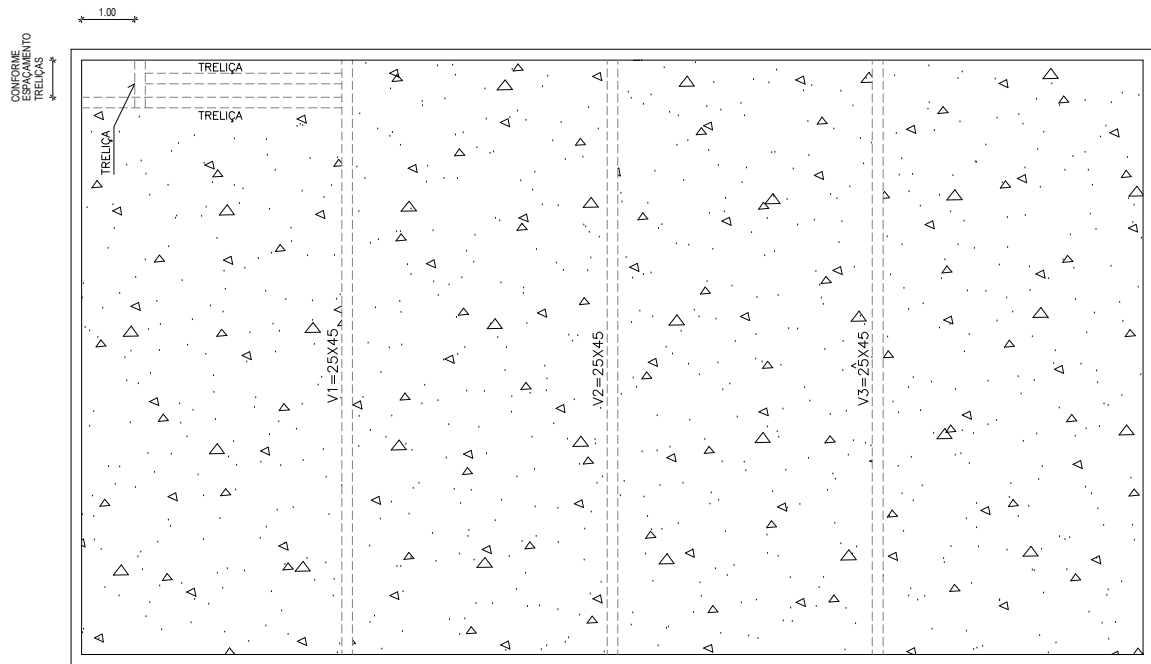
SUO 05202E 1 U
ESCALA SE

6 CORTE "AA"
ESCALA 1/50



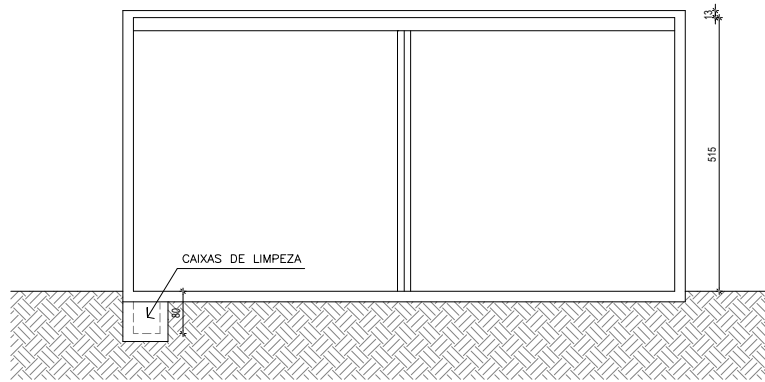
TABELAS			
N	Ø D'cm.	QUANT.	COMP. (m)
1	102	8024	12.50
2	93	533	9
3	50	28	5
4	28	8024	20
5	Ø F	4,05	14,2
6	Ø F	28,93	891
7	Ø F	24,53	763
8	Ø C	42,16	138,68
9	Ø 5,0	7,36	28,74
10	Ø 8,0	18,23	57,8
11	Ø 10	28,07	42,67
12	Ø 13,0	38,40	75
13	Ø 16,0	53,30	110,2
14	Ø 20,0	72,22	244,8
15	Ø 25,0	95,72	673
16	Ø 30,0	122,86	48,82
17	Ø 35,0	153,84	223,52
18	Ø 40,0	188,4	93,8
19	Ø 45,0	226,64	31,38
20	Ø 50,0	268,56	78,4
21	Ø 55,0	315,06	26,4
22	Ø 60,0	366,0	27,0

Ø dir.	FISC.(G)
Ø 5,0	370,1
Ø 8,0	1539,3
Ø 10,0	1790,2
Ø 15,0	440,5
Ø 20,0	4780,76
Ø 25,0	13011,3
Ø 30,0	19471,1
Ø 35,0	27355,2
Ø 40,0	36878,4
Ø 45,0	48140,8
Ø 50,0	61152,0
Ø 55,0	75912,0
Ø 60,0	92424,0



7 LAJE DE COBERTURA
ESCALA 1/50

8 CORTE "BB"
ESCALA 1/50



OP	DATA	FECHA
1	17/01/19	17/01/19
2	17/01/19	17/01/19
3	17/01/19	17/01/19
4	17/01/19	17/01/19
5	17/01/19	17/01/19
6	17/01/19	17/01/19
7	17/01/19	17/01/19
8	17/01/19	17/01/19
9	17/01/19	17/01/19
10	17/01/19	17/01/19

SECOMP - SECRETARIA DE OBRAS, MOBILIDADE E SERVIÇOS PÚBLICOS

PROJETO: RESERVATÓRIO APOIADO = 1000 M3
PROJETO ESTRUTURAL

INTERESSADO: PREFEITURA DE SOBRAL
ENDEREÇO: BAIRRO JOSÉ EUCLIDES
MUNICÍPIO: SOBRAL-CE

AUTOR: ENG. CARLOS EDUARDO BRATZ
CREA - 321945

REVISÃO: _____
ARQUIVO: _____

PRCHA: 02/03

LOGO: **PREFEITURA DE SOBRAL**

LEGENDA:

CORTE "AA"	INDICADA
CORTE "BB"	INDICADA
LAJE DE COBERTURA	INDICADA
LOCALIZAÇÃO	SIE